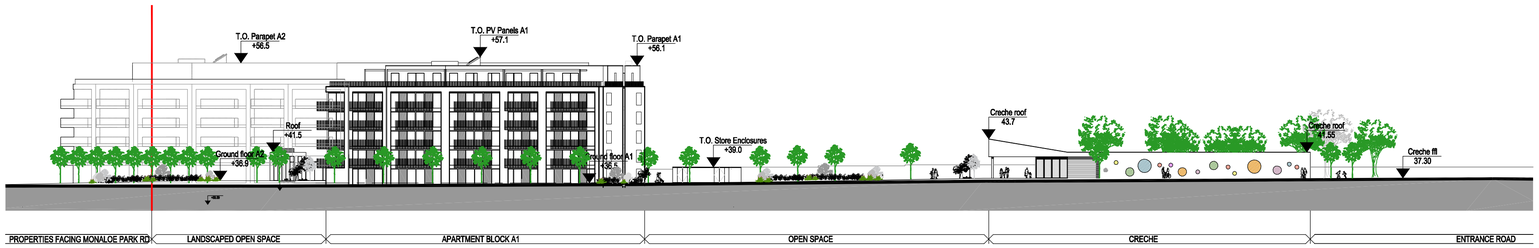

SECTION 01

SCALE 1:500

ENTRANCE ROAD - CONTIGUOUS ELEVATION LOOKING AT CRECHE AND APARTMENTS

SECTION 02

SCALE 1:500

ENTRANCE ROAD - CONTIGUOUS ELEVATION OF DUPLEX BLOCKS B1 TO B4

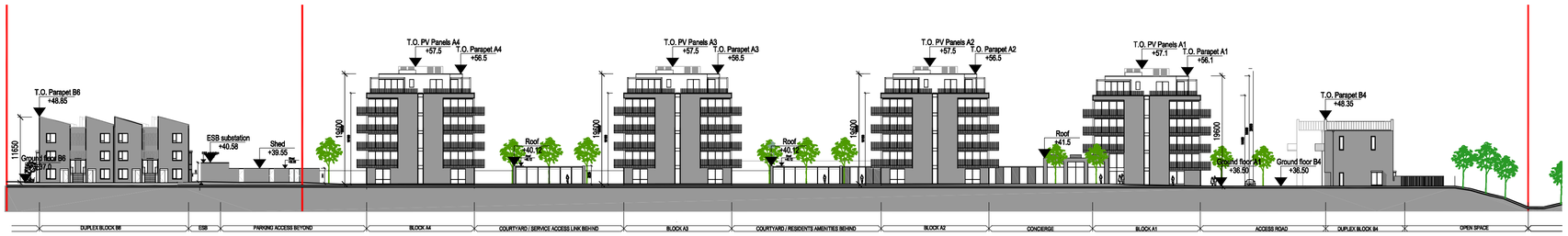

SECTION 03

SCALE 1:500

SITE SECTION - INNER ROAD CONTIGUOUS ELEVATION OF BLOCK B6 AND APARTMENTS

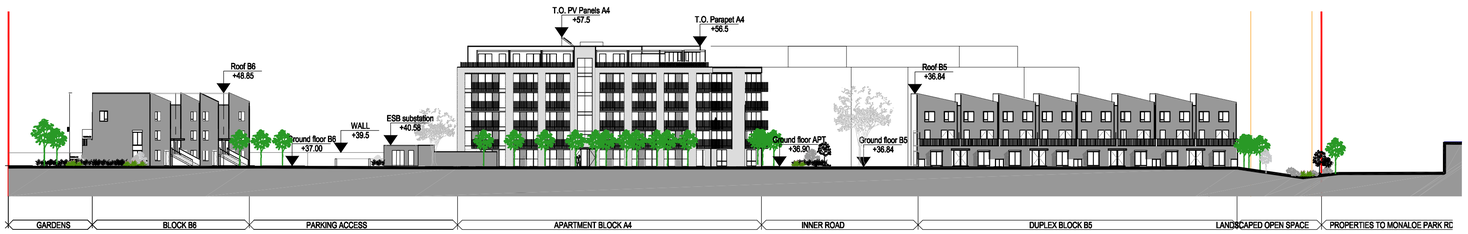

SECTION 04

SCALE 1:500

SITE SECTION CONTIGUOUS ELEVATION ALONG THE WEST BOUNDARY

Copyright. All Rights Reserved.
This work is copyright and cannot be produced or copied in any form or by any means (graphic, electronic or mechanical including photocopying) without the written permission of the originator. Any license, express or implied, to use this document for any purpose whatsoever is restricted to the terms of the agreement or implied agreement between the originator and the instructing party.

Levels and contours are relative to an Ordnance Survey

DO NOT SCALE FROM THIS DRAWING. WORK ONLY FROM FIGURED DIMENSIONS. THIS DRAWING TO BE READ IN CONJUNCTION WITH RELEVANT CONSULTANT'S DRAWINGS.

Modified By: Cameron Lee Plot Time: 8/4/2021 3:29:51 PM

NOTES:

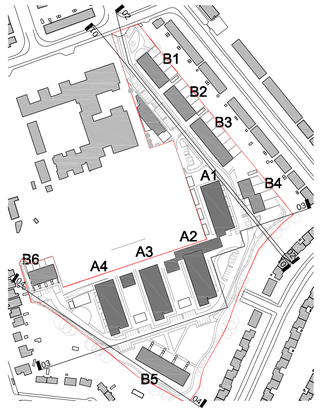

KEY PLAN

SCALE NTS

Revision Schedule		
No.	Date	Description
P1	18.06.2021	SUBMISSION OF SHD PLANNING APPLICATION

Scott Tallon Walker Architects
19 Merrion Square, Dublin 2, Ireland
Tel: +351 (0)1 669 3000
Fax: +351 (0)1 661 3300
Email: mail@stwarchitects.com
Web: www.stwarchitects.com

CLIENT
Clonkeen Investments DAC

PROJECT
Clonkeen Development, Co. Dublin

DRAWING
Site Sections 2/2

FILE REFERENCE
K:\19\19013\PLA\Planning\19013-PLA-491.dwg

SCALE @A1	MODIFIED TIME:
1:500	6/18/2012 10:55:13
DRAWN BY: CL	CHECKED BY: SJH

PROJECT NO:	PROJECT STATUS	PROJECT ARCHITECT:
19013	PLANNING	SJH

DRAWING NO.	REVISION
19013-PLA-491	P1